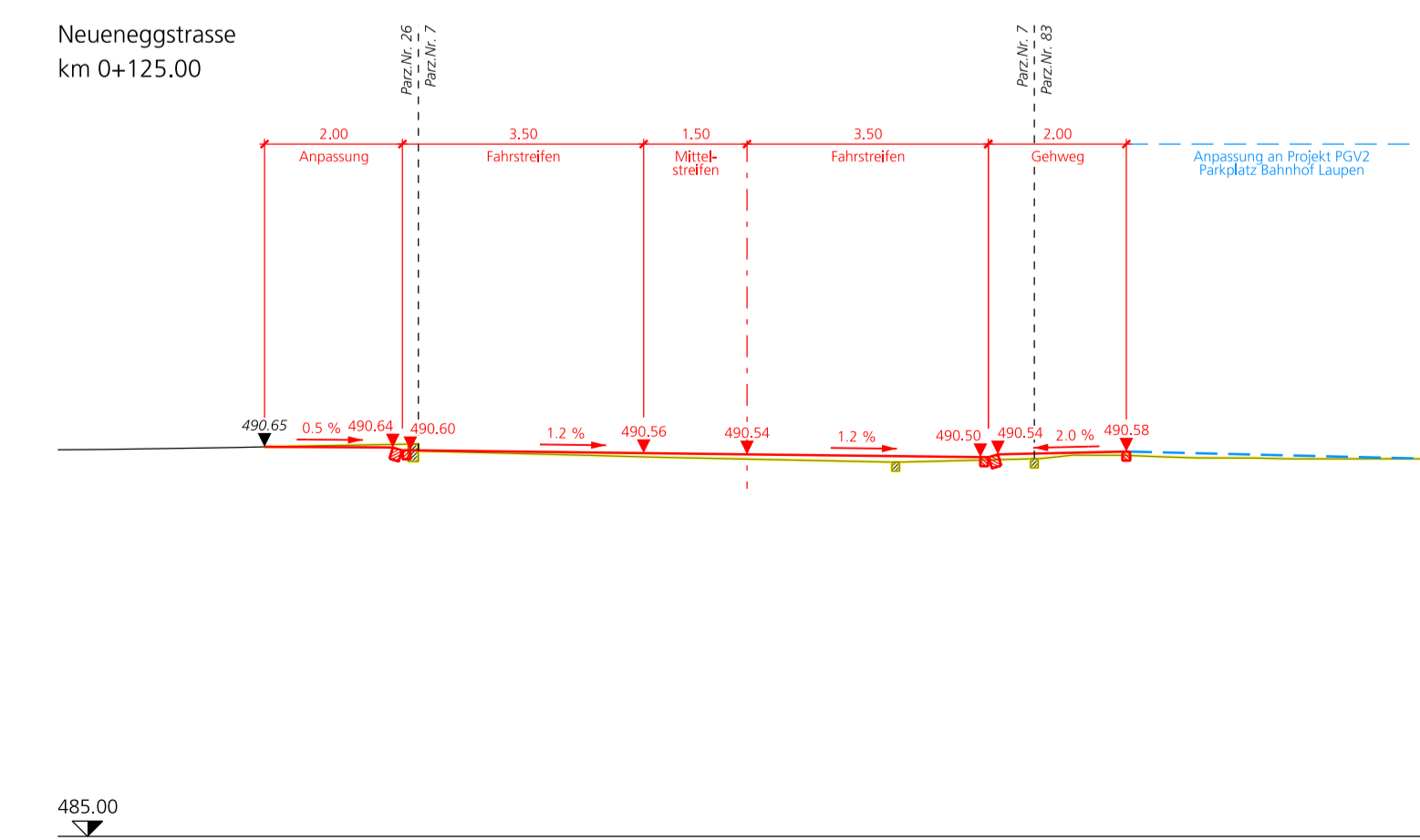
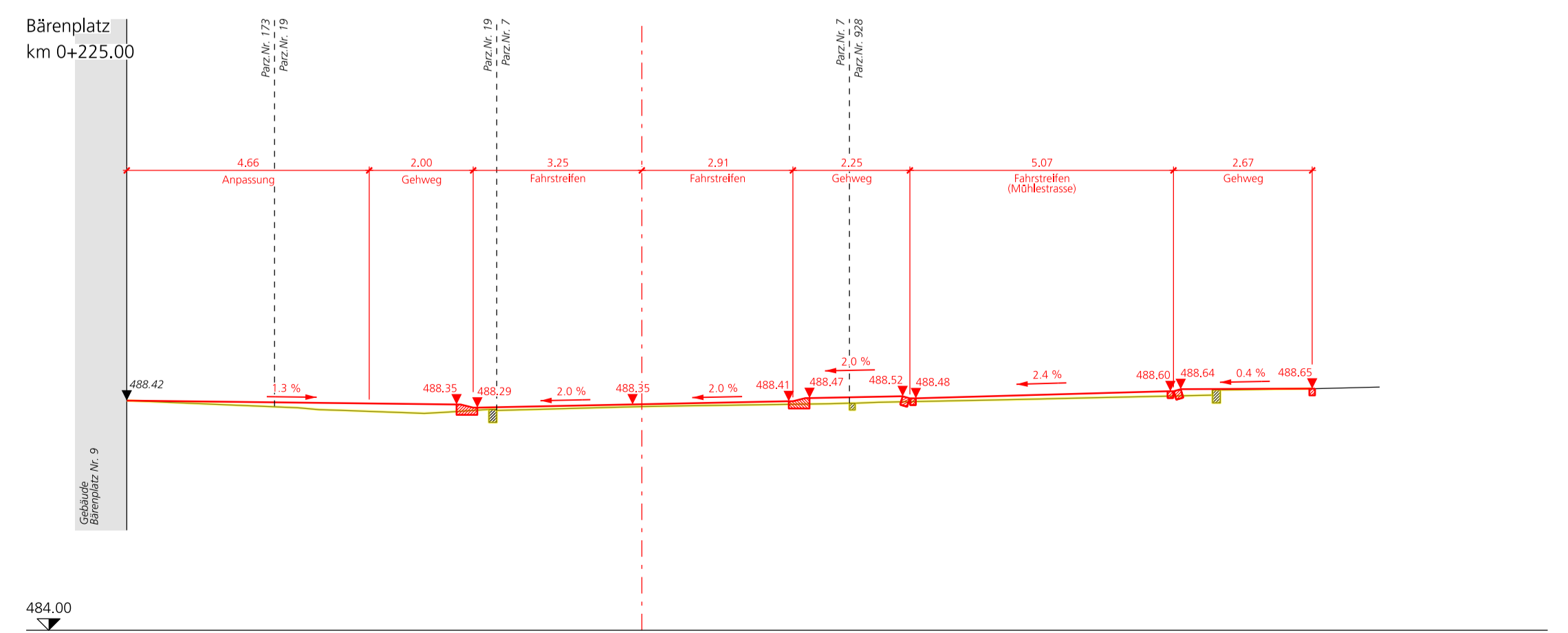
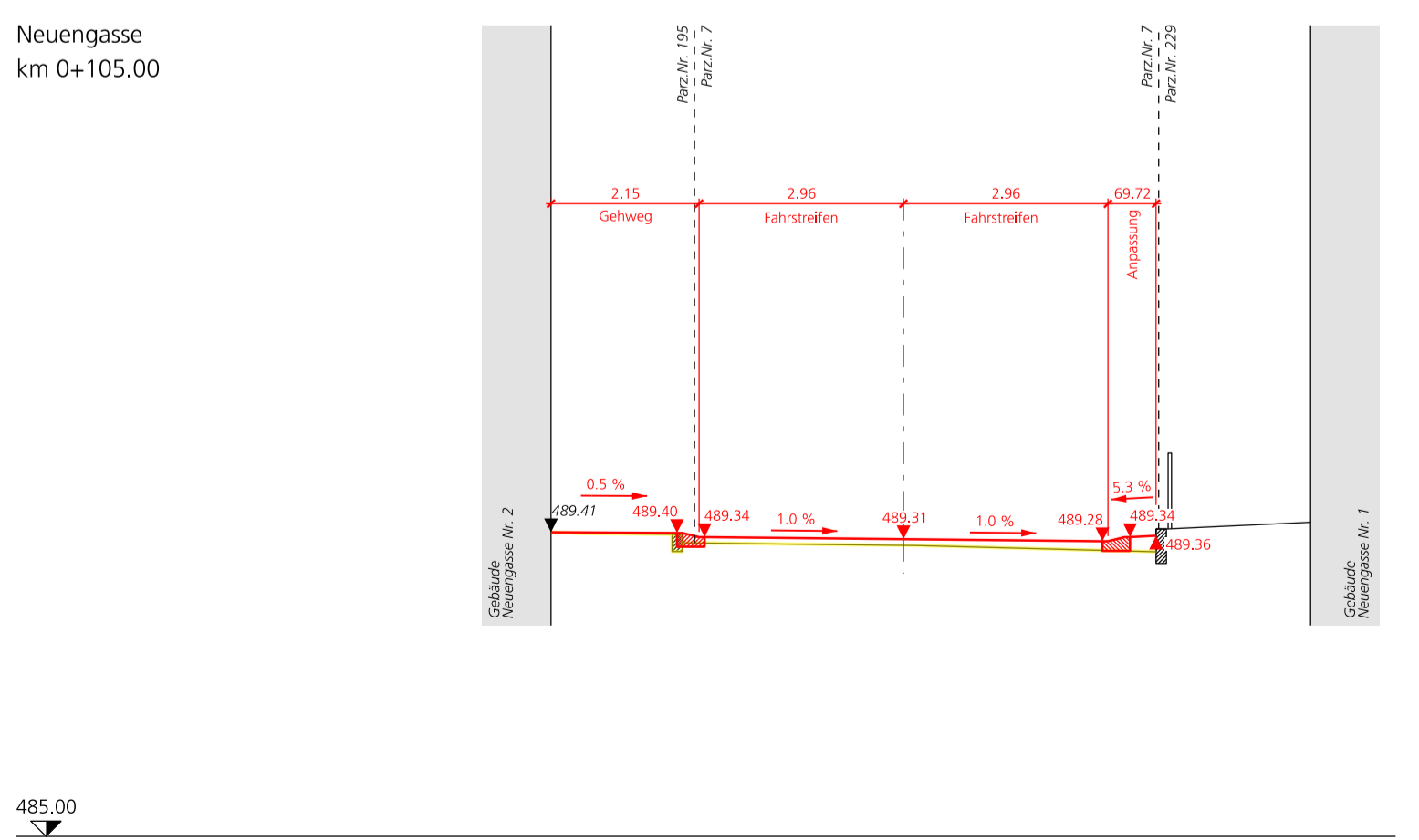
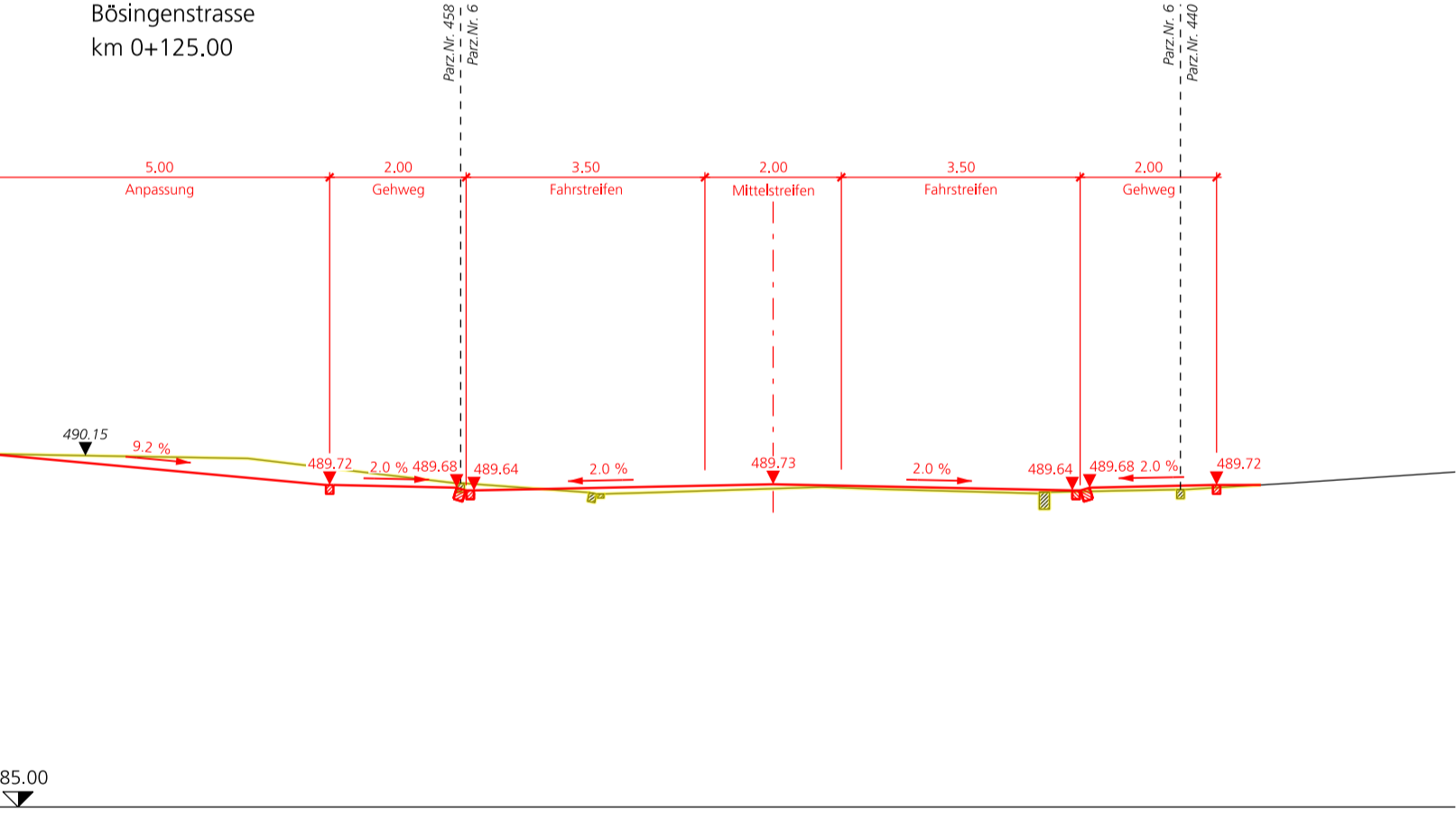
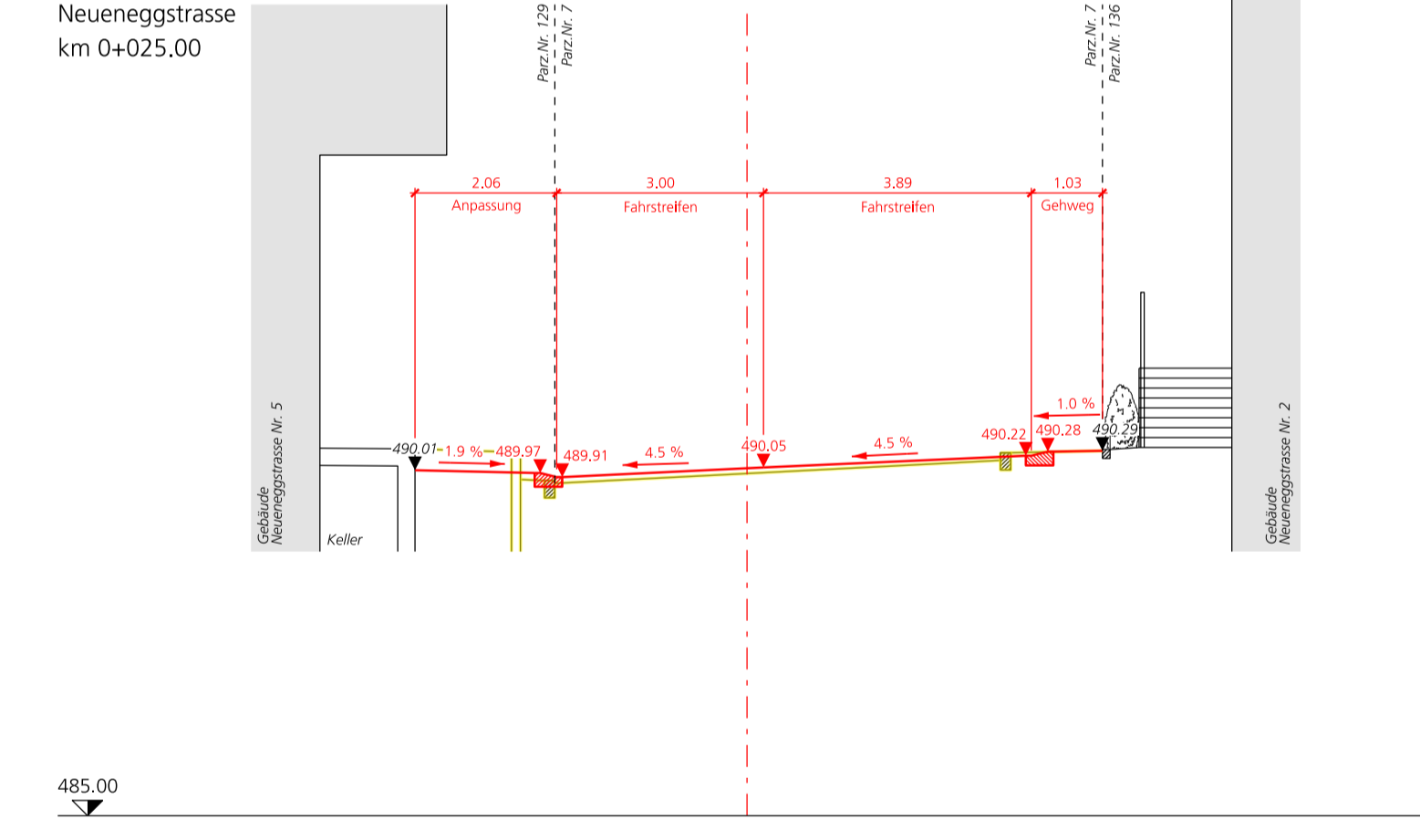
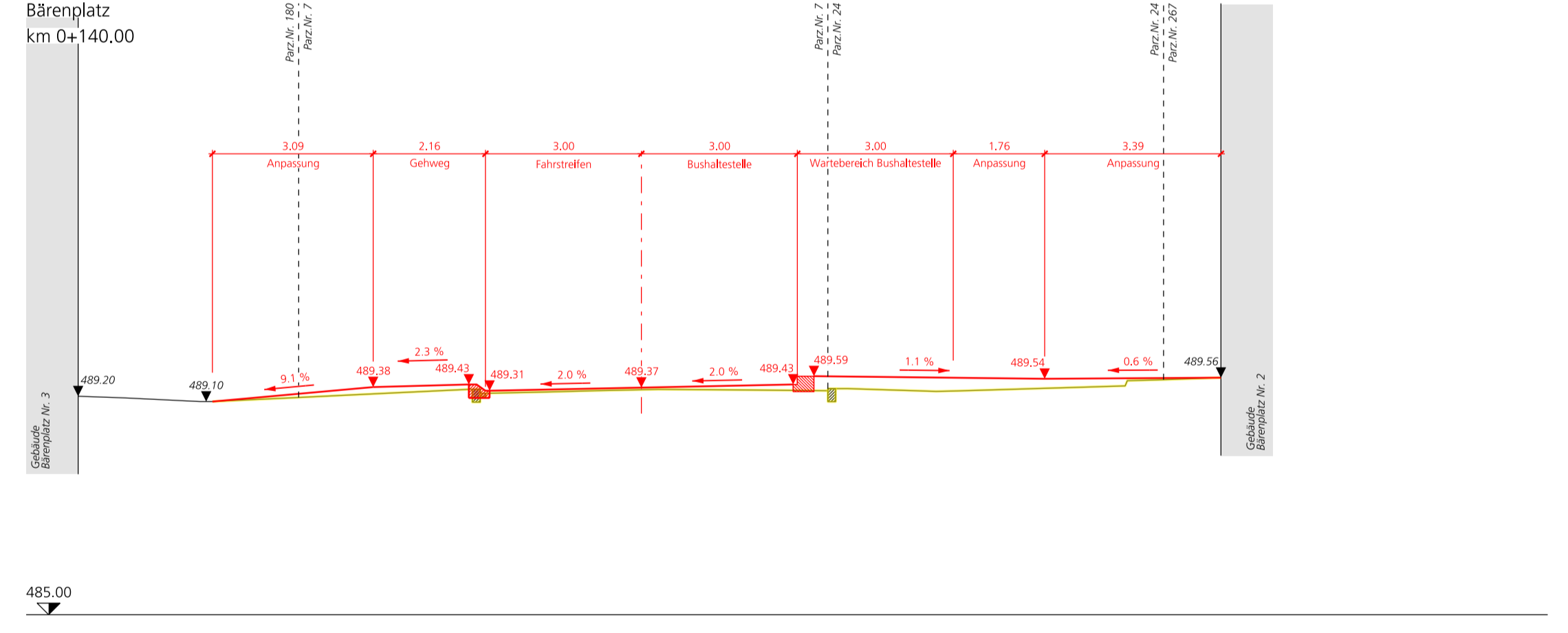

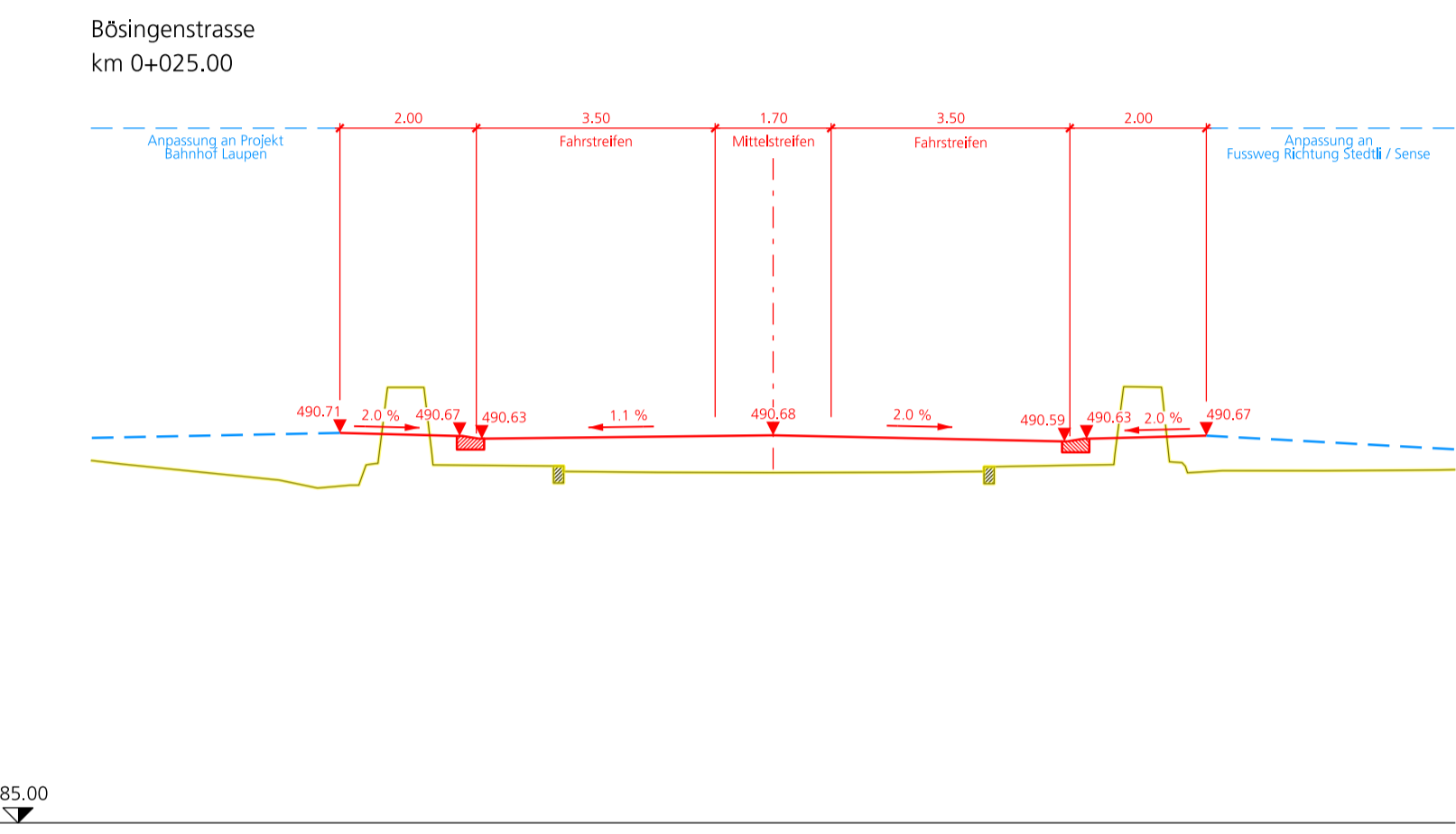
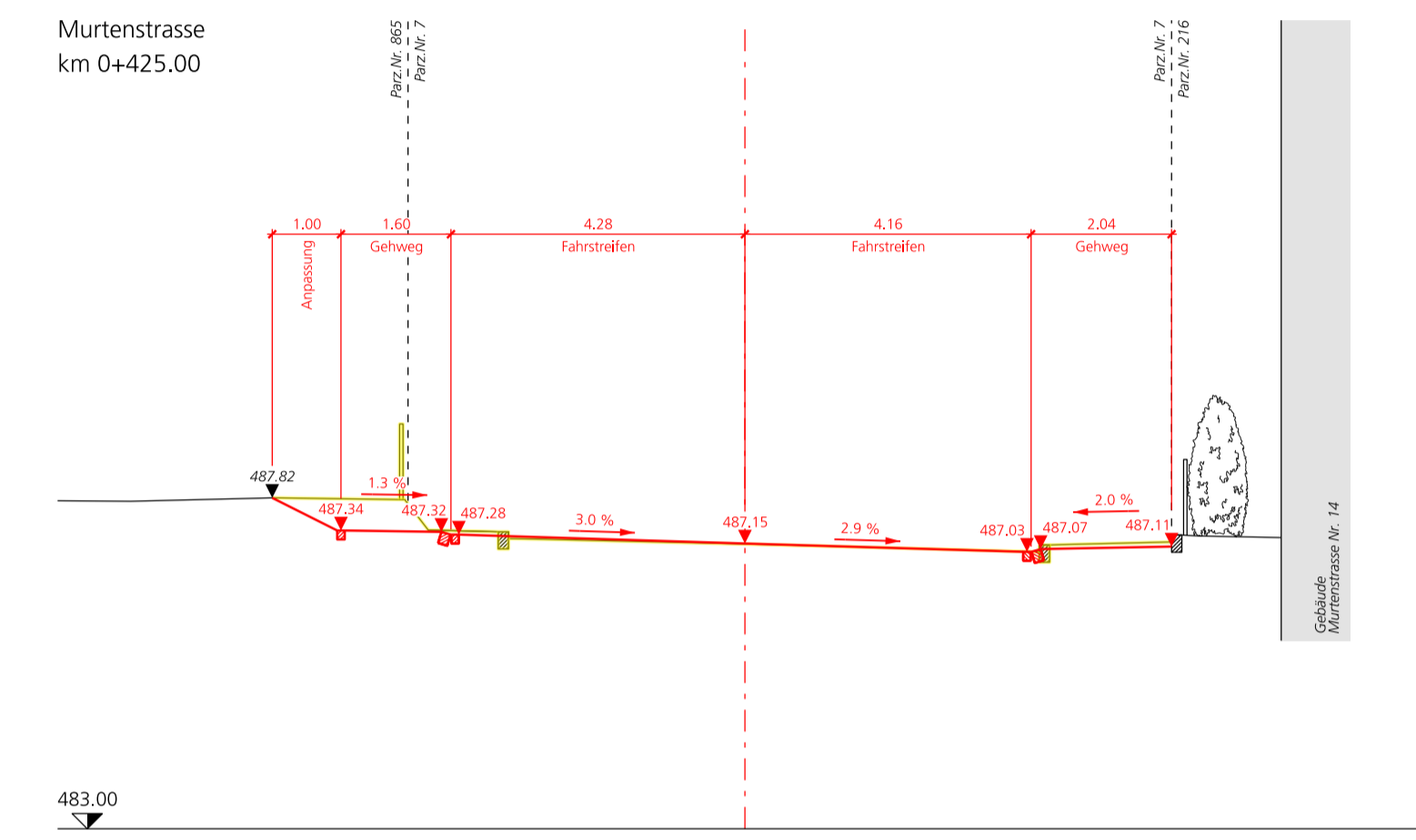
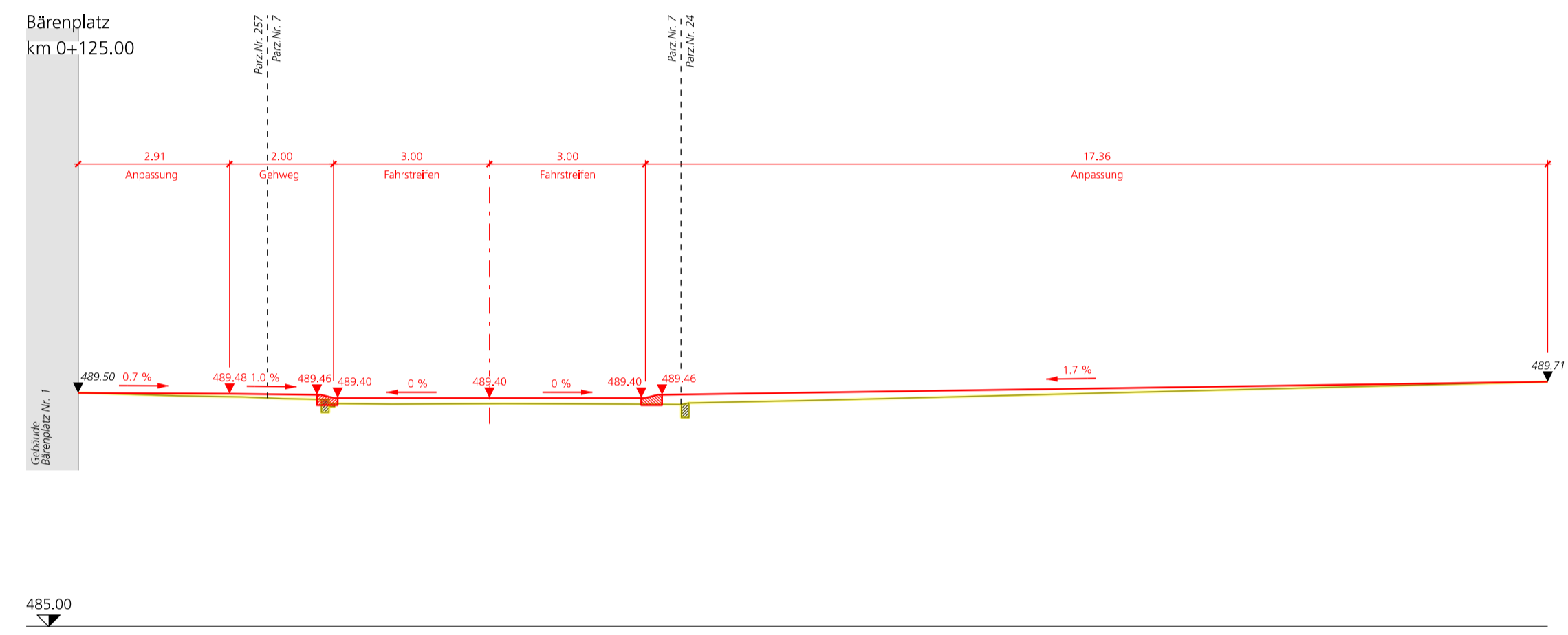
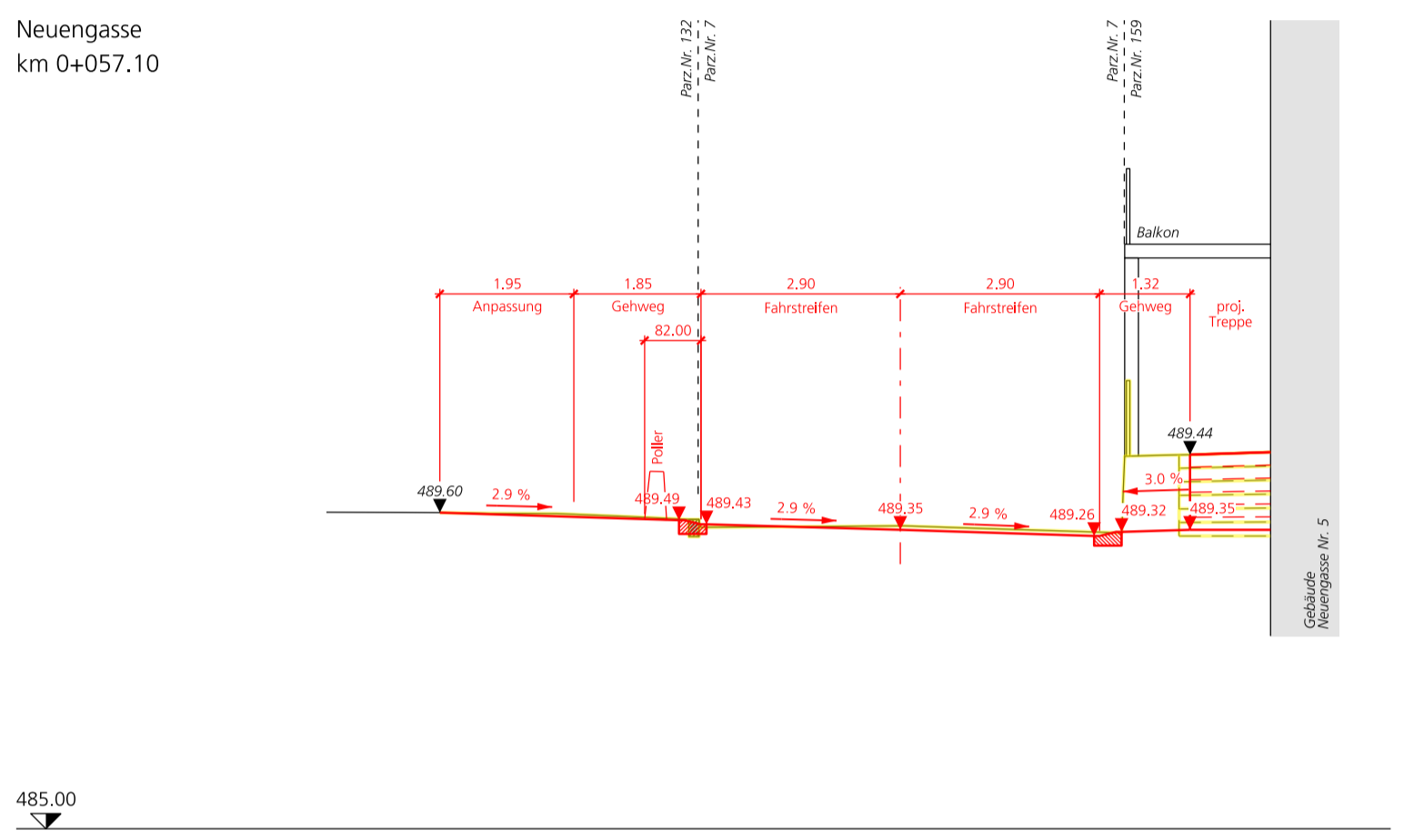
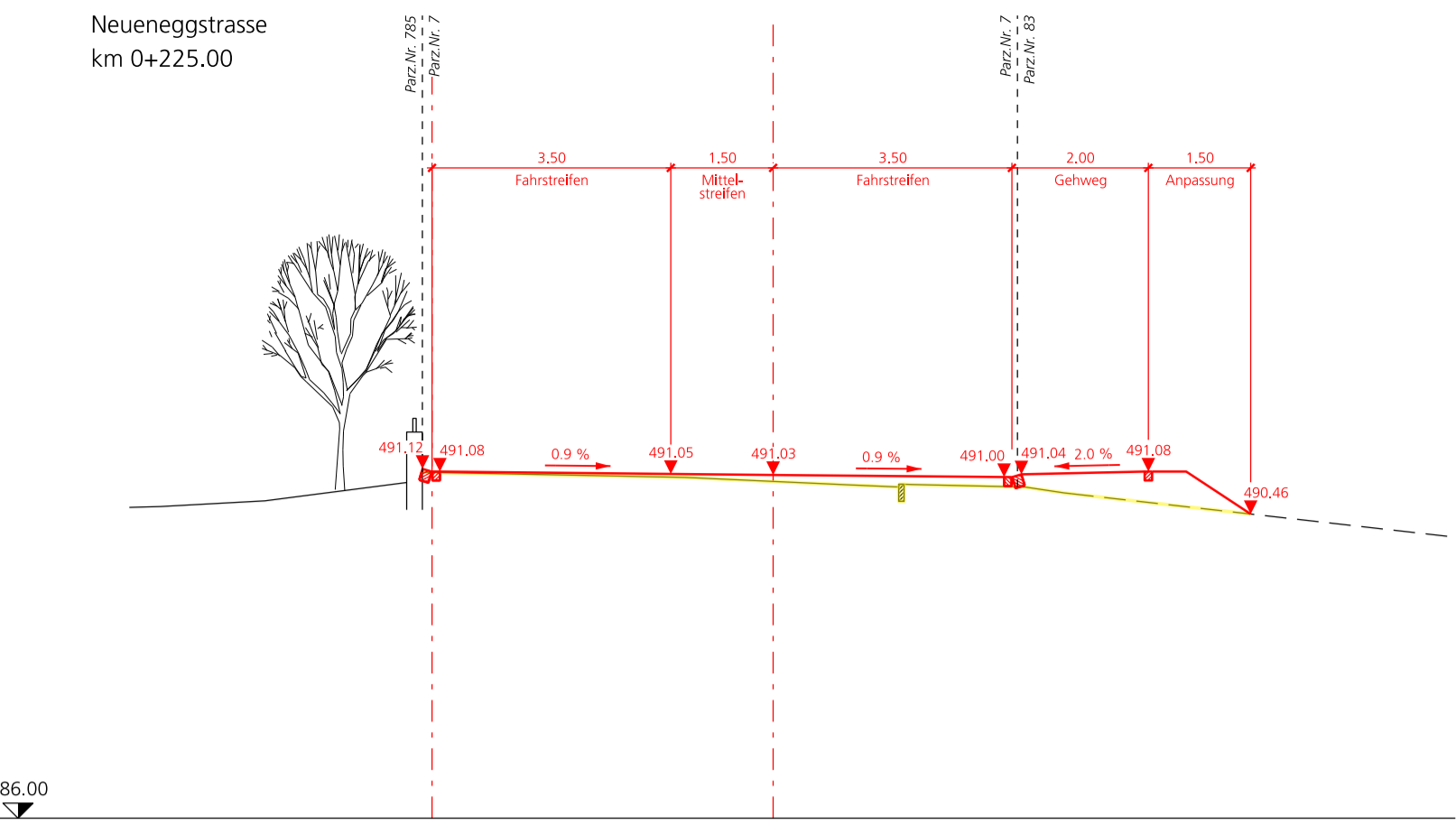
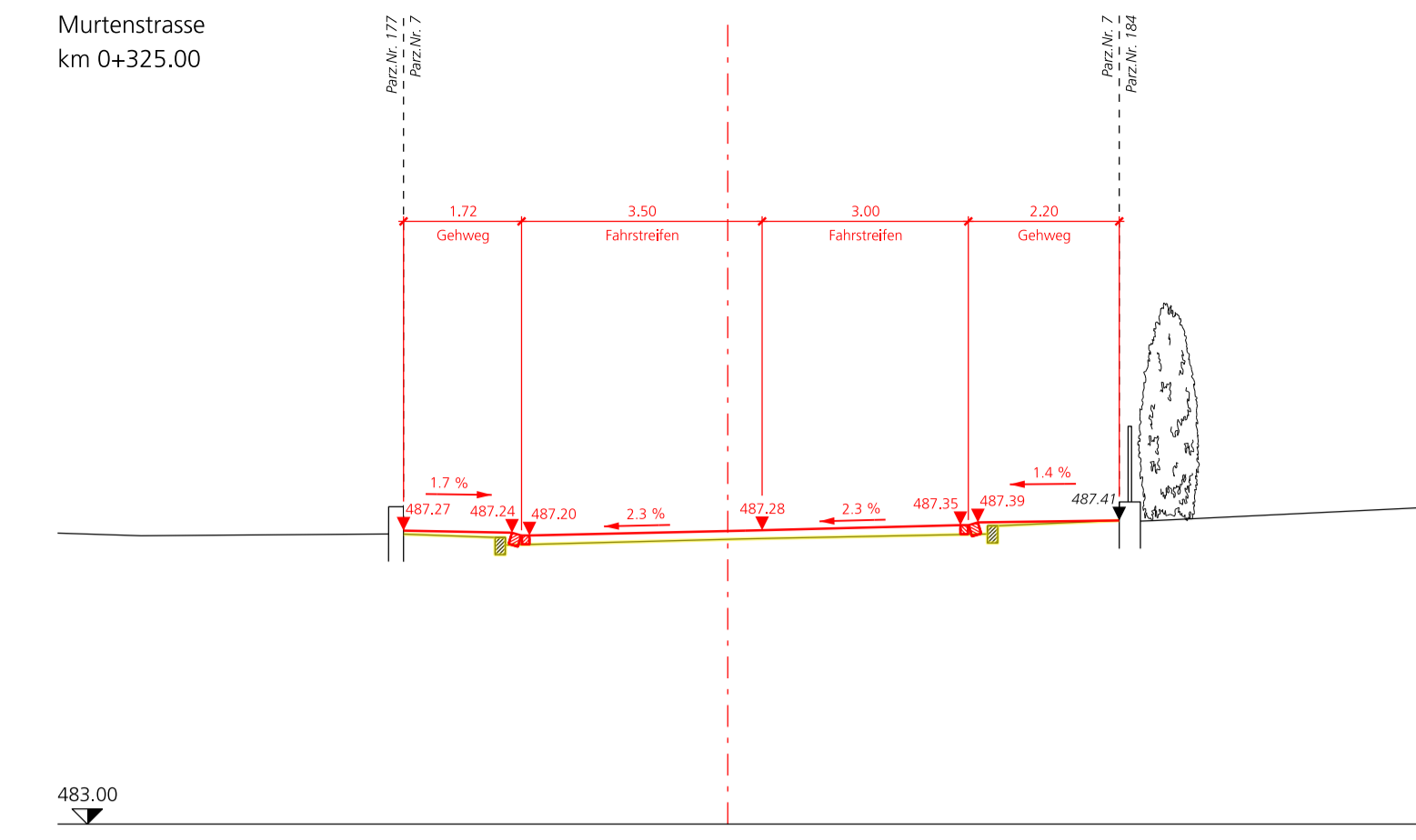
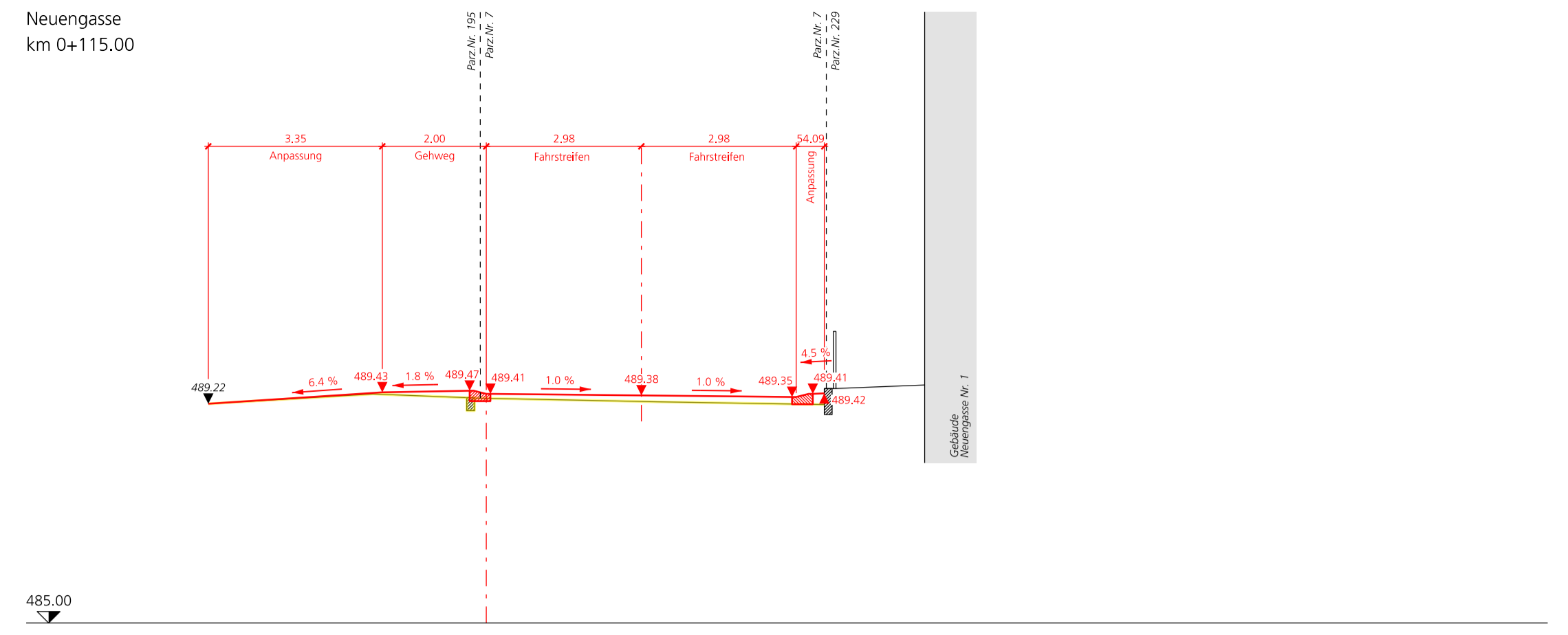
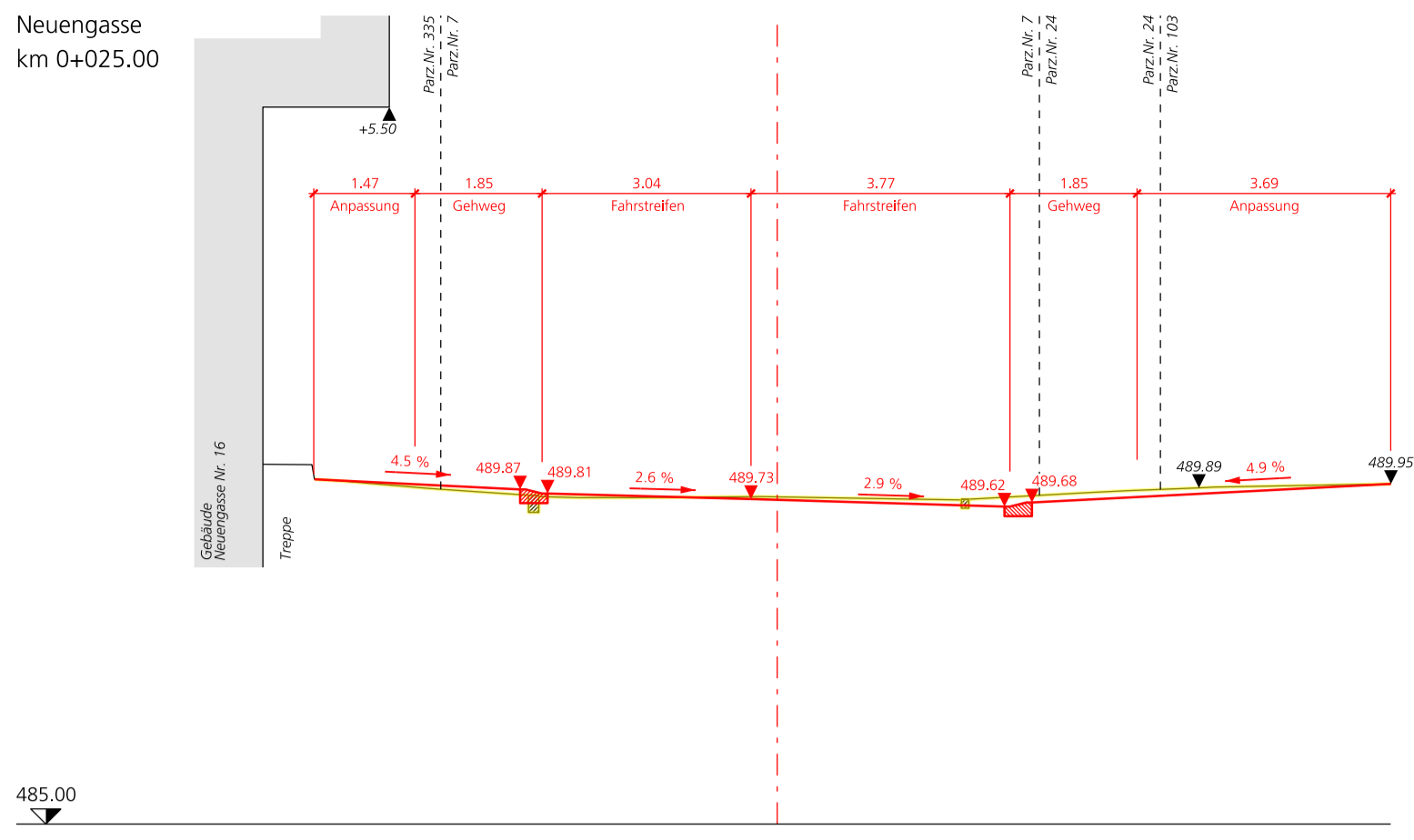


- Legende:**
- Projekt
 - Bestehend
 - Dritprojekt
 - Abbruch



Beilage S3-1

BAUHERRENGEMEINSCHAFT

Oberingenieurkreis II
Teilbauamt des Kantons Bern

Gemeinde Laupen

Sensetalbahn

Strassenplan
LaUP!en
Verkehrsanierung und städtebauliche Entwicklung Laupen

Querprofile 1: 100

PLANERGENEWSCHAFT SENSORUM		Roduner BSB + Partner AG		CSD Ingenieure AG		Maurus Schifferd		Schär Burt		Ingenta ag	
Ingenieure und Planer		Ingenieure und Planer		Landschaftsarchitekten AG		Architekten BSA SIA		Ingenieure und planer		Ingenieure und planer	
3007 Liebfeld		3007 Liebfeld		3006 Bern		3006 Bern		3000 Bern 31		3000 Bern 31	
[X]		[X]		[X]		[X]		[X]		[X]	
Index	Datum	Änderungen	gez.	gepr.	gem.	Liebfeld	10.08.2018	geprüft:	fu	genehmigt:	fu
								gezeichnet:	msl	Plan Nr.:	
								Grösse:	60 x 147		90472 / 03-1
								Layout:	msl		
								gedruckt:	22.AUG.2018 11:04		
AV- Grundlage vom: April 2017 (L.V95)			CAD-File: RSB/Teilbauamt des KL Bern OK B0672LV09/Strassenplan Bauplan09472_03-1.dgn								